















City of Newport BICYCLE MAP

LEGEND

- | | |
|--|--|
|  Most Suitable Road |  City of Newport |
|  Suitable Road |  Parks |
|  Cliff Walk |  Middletown and Jamestown |
|  One-Way Street |  Major Institutions |
|  Parking |  Water |
|  Restrooms |  Bicycle Repair |
|  Swimming |  Hiking |



See downtown Newport map on reverse side.

MAP CREDITS

Layout and map design by
Chris Witt, Aquidneck Island Planning Commission
Newport, Rhode Island
www.aquidneckplanning.org
Data and base map provided by the
Rhode Island Department of Transportation

Emergency: Dial 911

Printing funded in part by the
Newport & Bristol County Convention & Visitors Bureau
800-976-5122
GoNewport.com | GoNewport.mobi

